



NATIONAL
CFRAM
PROGRAMME
CATCHMENT FLOOD RISK
ASSESSMENT AND MANAGEMENT



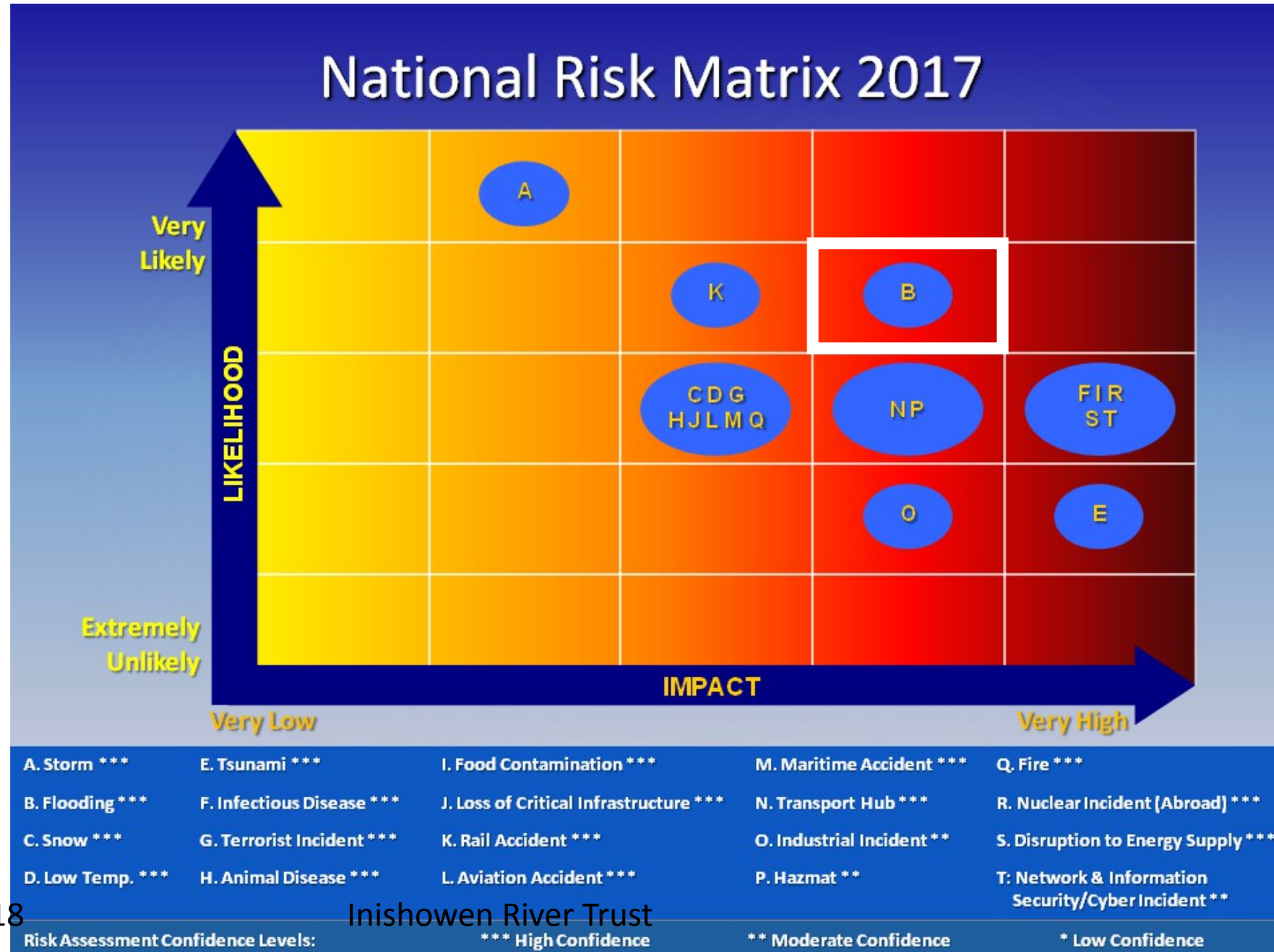
Flood Risk Management in Ireland

Conor Galvin MIEI CEng

Overview

- The OPW – Flood Risk Management Role
- The National CFRAM Programme
- Flood Risk Management Plans
 - Non-Structural measures
 - Structural measures
 - Inishowen

A National Risk Assessment for Ireland – Dept. of Defence



19/02/2018

Inishowen River Trust

The Office of Public Works

National Flood Policy - Responsible for leading and coordinating the implementation

EU Floods Directive - National authority for the implementation of the EU Directive on the Assessment and Management of Flood Risks [2007/60/EC]

Inter-Departmental Flood Policy Coordination Group - Coordinates the sectoral activities of other Departments and Agencies

The National CFRAM Programme

Objectives

- Identify the communities at significant flood risk
- Map the flood hazard in those communities
- Quantify the flood risk
- Plan how we will manage that risk

CFRAM Studies

6 River Basin District scale studies

300 communities studied

6,700 km's of Watercourse Surveyed

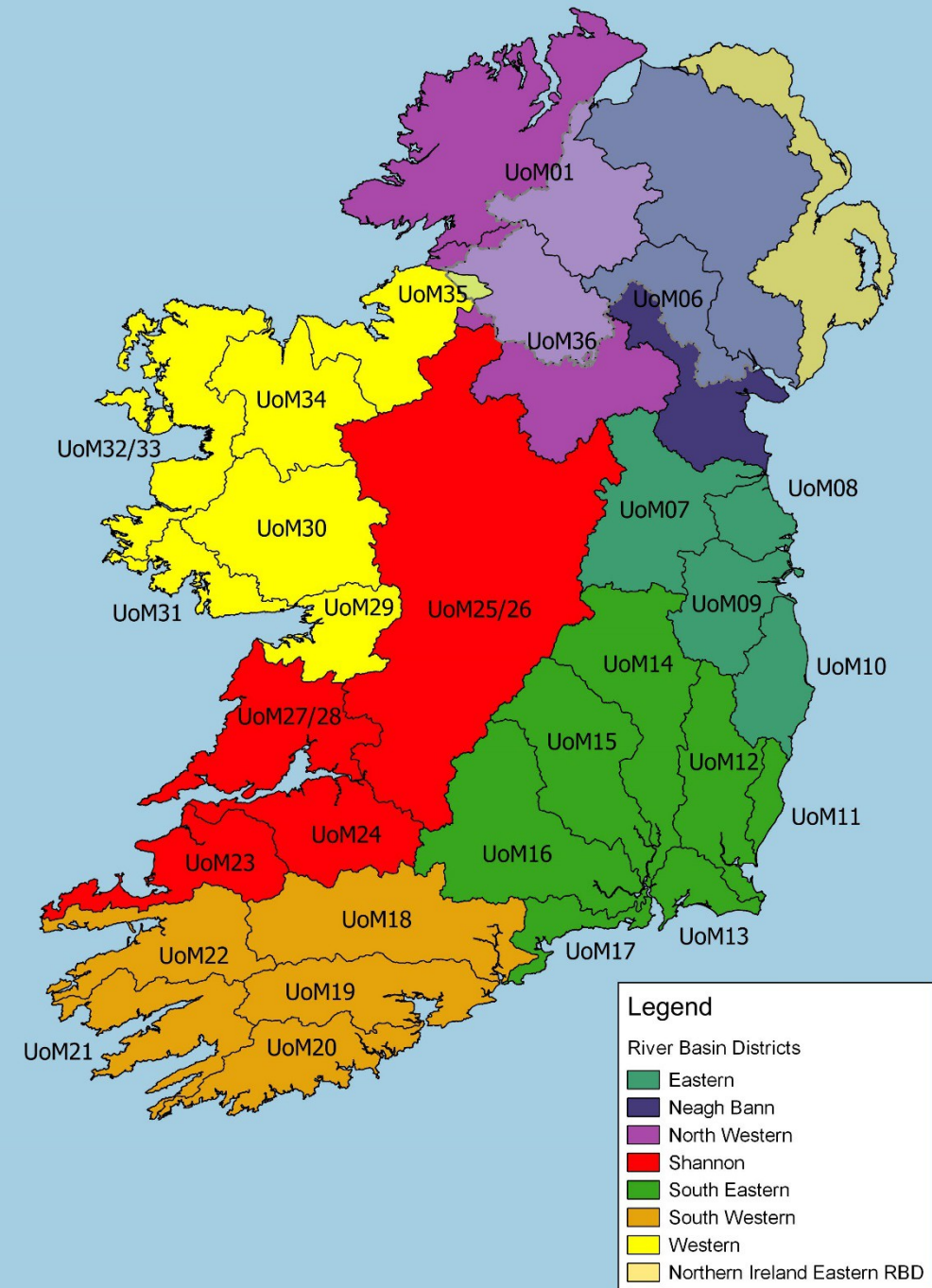
Stakeholder Consultation

- 500 Public Consultations Days
- 2 Statutory Consultations
- 300 Stakeholder Meetings

Plans for each unit of the 36 Units of Management

19/02/2018

Inishowen River Trust



Flood Risk Management Plans



19/02/2018

Inishowen River Trust

Flood Risk Management Plans

The Plans set out the strategy, including a set of measures, for the cost effective and sustainable, long-term management of flood risk

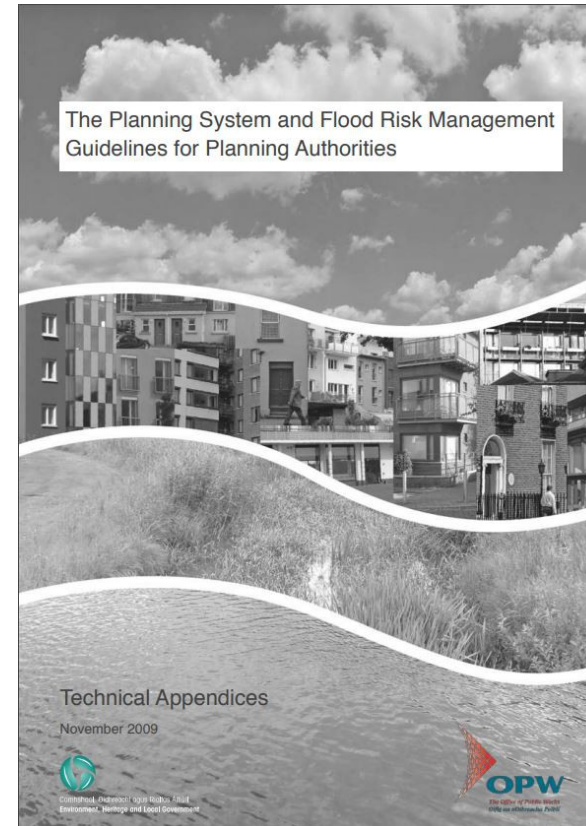
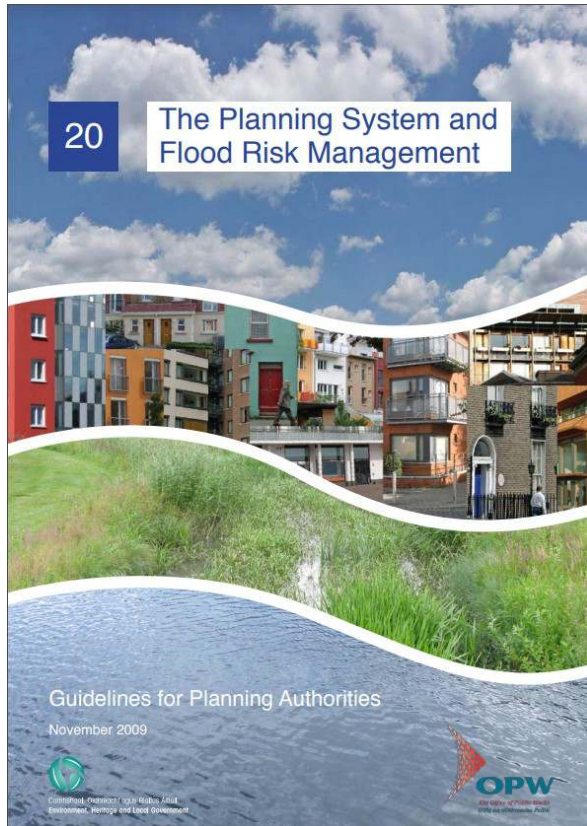
The Plans include:

- Non-structural flood risk **prevention** and **preparedness** measures that are applicable nationally
- Structural flood **protection** measures for communities at significant flood risk

Flood Prevention

- Sustainable Planning and Development Management
- Sustainable Urban Drainage Systems (SUDS)
- Voluntary Home Relocation
- Preparation of Local Adaptation Planning
- Land Use Management and Natural Flood Risk Management Measures

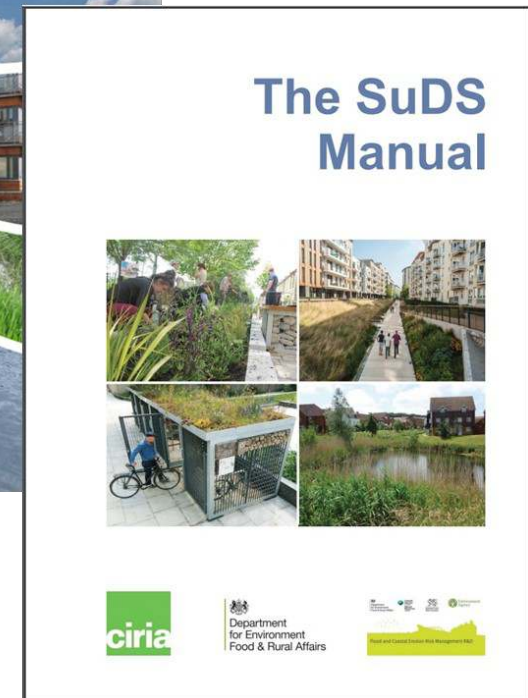
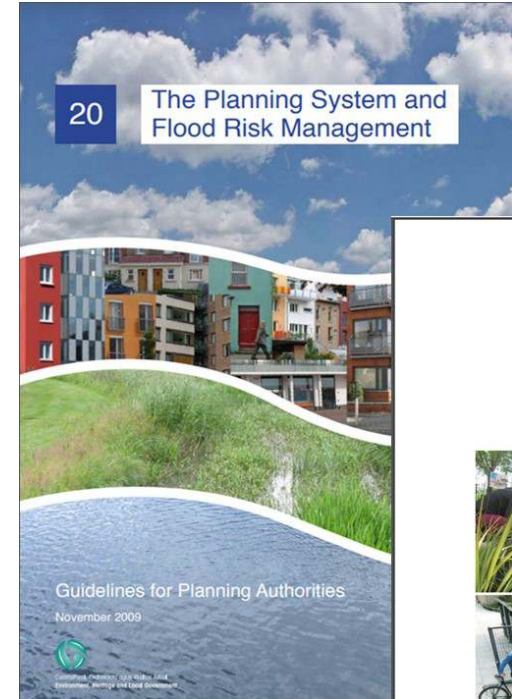
Sustainable Planning & Development Management



Sustainable Urban Drainage Systems

Planning authorities should:

- Reduce hard surfacing
- Requires the use of SUDS



Voluntary Home Relocation

- Primary residential properties that flooded during December 4th 2015 to January 13th 2016
- No alternative feasible measures
- Significant probability of reoccurrence
- Unable to obtain flood risk insurance

Land Use Management and Natural Flood Risk Management

The OPW will work with the EPA , local authorities and other agencies to identify measures that will have both water quality and flood risk management benefits

- Part of the project-level assessment – community scale
- More broadly at the catchment scale

Flood Preparedness

- Flood Forecasting System
- Emergency Response Planning
- Promotion of Individual and Community Resilience
- Individual Property Protection
- Flood-Related Data Collection

Flood Forecasting System

- National & Catchment Scale to start with
- 5 year + programme
- Met Eireann National Flood Forecasting Centre

Individual and Community Resilience

Be Winter Ready Campaign

www.winterready.ie



Individual and Community Resilience

Flooding Plan, Prepare, Protect Practical Guide

- Before
- During
- After


www.flooding.ie



Individual Property Protection

Pilot study – Crossmolina (Initiated 2016)

- Part of the Local Flood Action Plan
- Flood defence gates for doorways
- 76 properties protected



Flood Protection

- Enhance Existing Protection Works
- Flood Defences
- Increasing Channel Conveyance
- Diverting Flood Flows
- Storing Flood Waters
- Implementing Channel Maintenance Programmes
- Maintenance of Drainage Schemes

Inishowen

Progress the project-level development and assessment of a Flood Relief Scheme

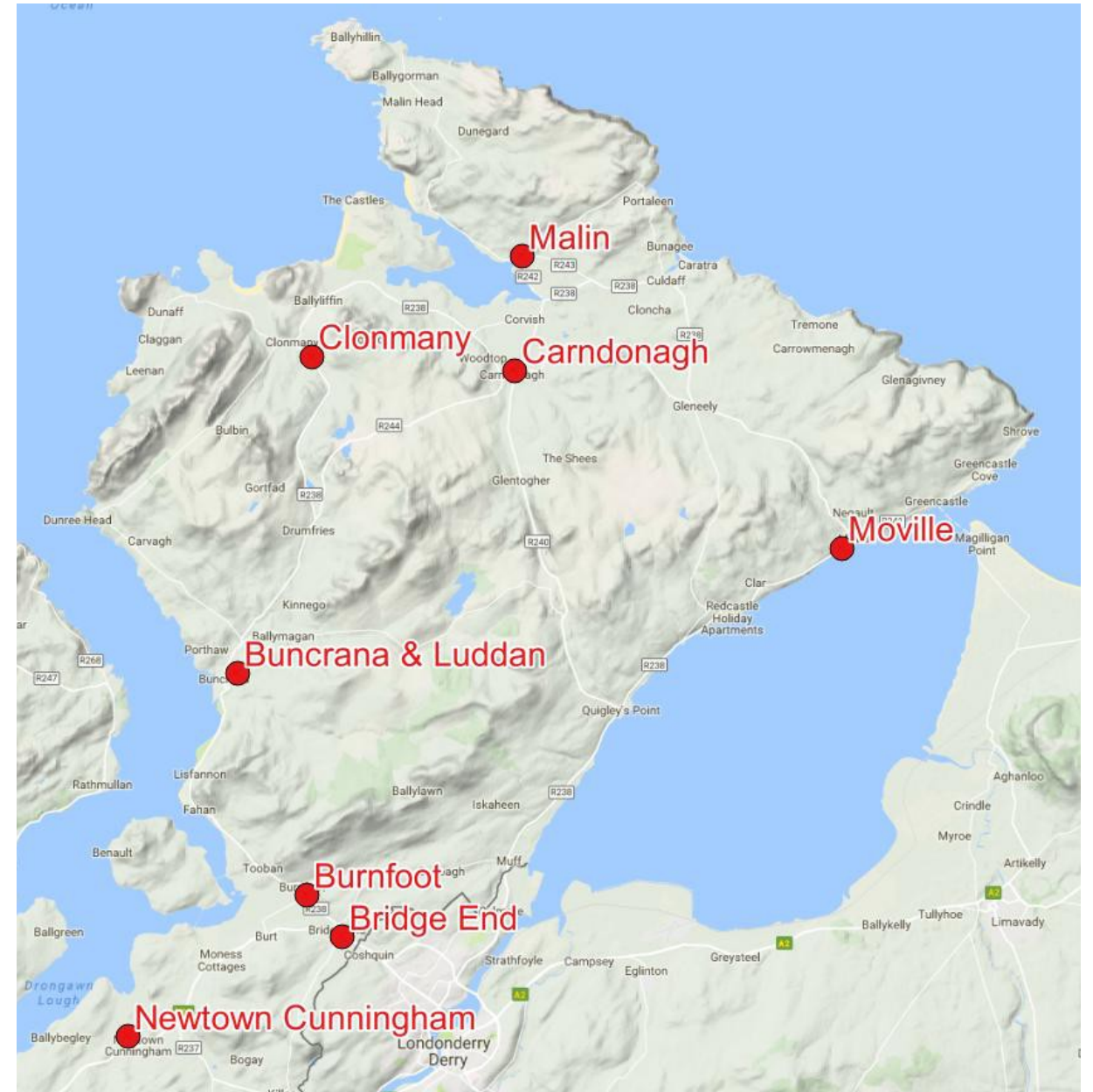
- Carndonagh
- Bunrana & Luddan

Undertake a Detailed Assessment of the Costs of the Potential Measure

- Burnfoot
- Moville

Detailed analysis determined a Low Level of flood risk

- Bridge End
- Newtown Cunningham
- Clonmany
- Malin





NATIONAL
CFRAM
PROGRAMME
CATCHMENT FLOOD RISK
ASSESSMENT AND MANAGEMENT



Flood Risk Management in Ireland

www.opw.ie

www.flooding.ie

conor.galvin@opw.ie